

FRUECK & SEXTON

T 312 287-6600
F 312 287-8415

273 West Fair
Chicago, Illinois 60610
www.frueck.com

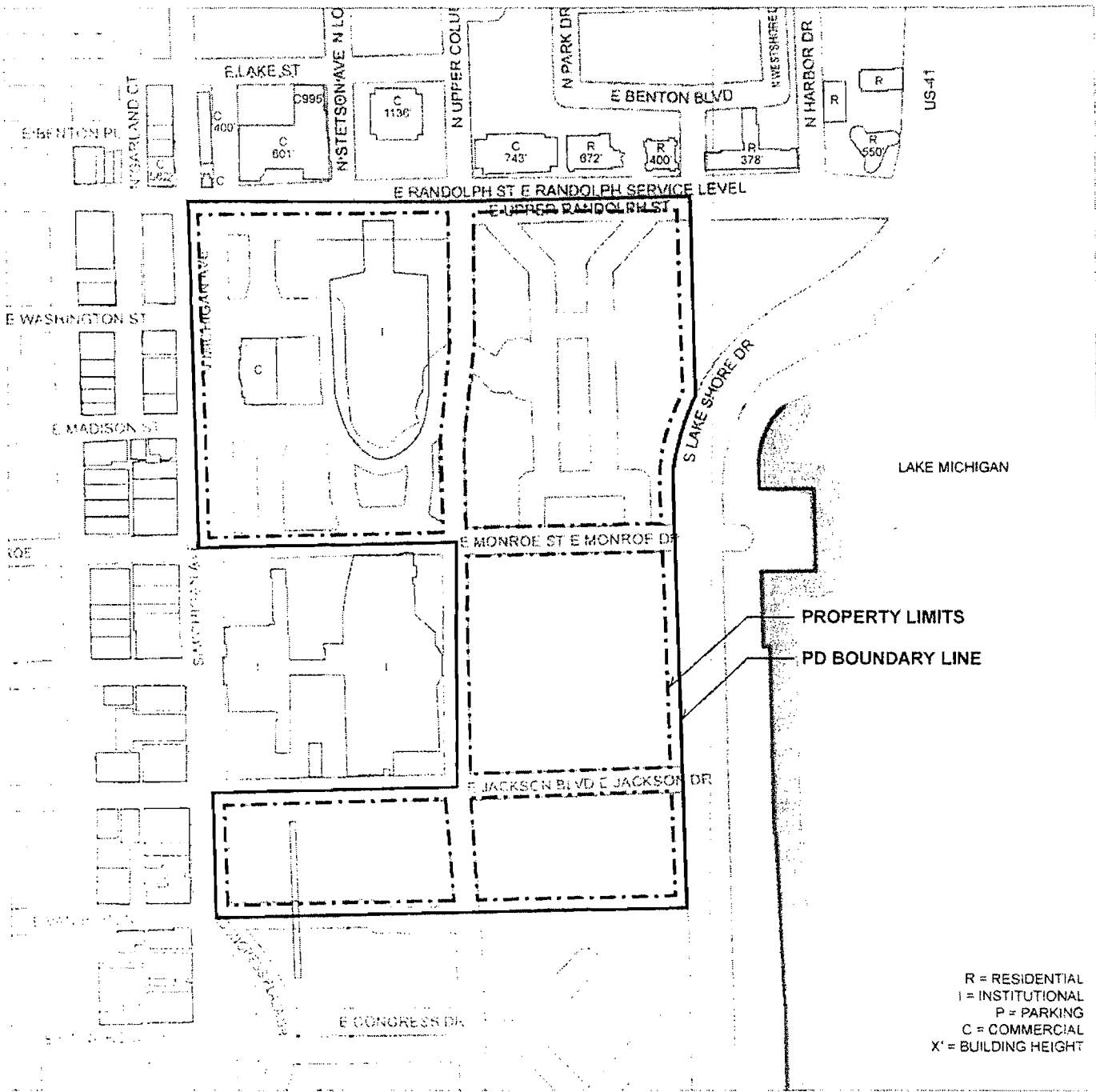
EXISTING ZONING MAP
NTS

APPLICANTS Chicago Children's Museum and Chicago Park District
ADDRESS 337 E. Randolph, Southeast corner of Randolph Street and Columbus Drive

DATE: April 9, 2008

REVISED: May 15, 2008

PD_01 EXISTING ZONING MAP



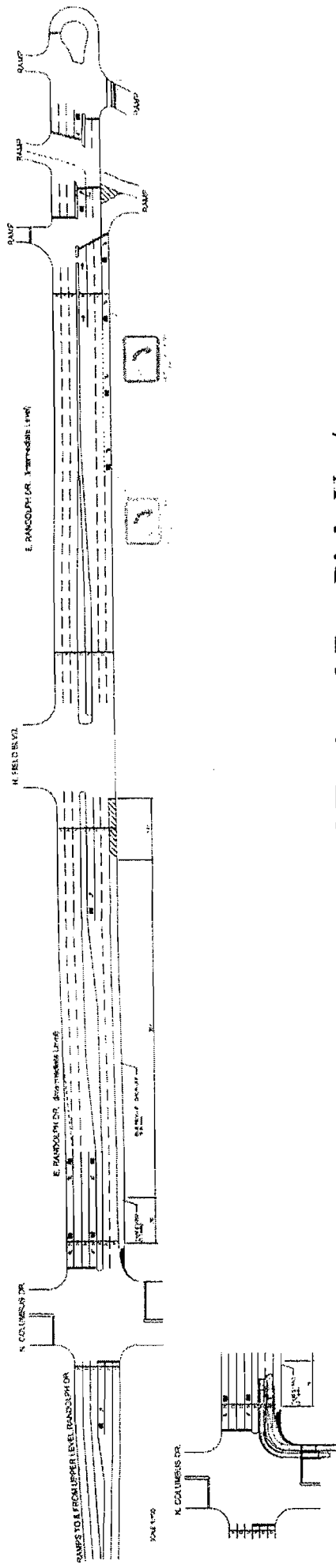
KRUECK & SEXTON

KRUECK & SEXTON

EXISTING LAND USE MAP
 NTS

APPLICANTS: Chicago Children's Museum and Chicago Park District
 ADDRESS: 337 E. Randolph, Southeast corner of Randolph Street and Columbus Drive
 DATE: April 9, 2008
 REVISED: May 15, 2008

PD_02 EXISTING LAND USE MAP



Proposed Taxi and Bus Pick-Up / Drop-Off Area Plan

APPLICANTS: Chicago Children's Museum and Chicago Park District
 ADDRESS: 337 E. Randolph, Southeast corner of Randolph Street and Columbus Drive
 DATE: April 9, 2008
 REVISED: May 15, 2008

APPLICATION NUMBER 547

CITY OF CHICAGO
AN APPLICATION TO THE CHICAGO PLAN COMMISSION UNDER THE LAKE MICHIGAN AND
CHICAGO LAKEFRONT PROTECTION ORDINANCE

(This Application Must Be Typewritten)

The Chicago Plan Commission has provided this Application Form in accordance with Section 194B-6.1 (a) of the Lake Michigan and Chicago Lakefront Protection Ordinance. The Conditions under which the provisions of this Ordinance are applicable are stated in Section 194B-5.1 of the Ordinance. The process of Plan Commission review and public hearing on each proposal within the Lake Michigan and Chicago Lakefront Protection District will commence with the Applicant's submission to the Chicago Plan Commission of a completed Application Form and the required proof of notice. Strict compliance with Section 194B-6.1(c) is required.

The staff of the Department of Planning is available to provide technical assistance to the Applicant, before preparation of his application, during the processing stages, and to review the application at submission to the Chicago Plan Commission. Copies of the Ordinance and this Application Form and examples of forms for both notification and proof of notice, are available from the Commissioner of Planning, in Room 1003, Lakefront Unit, City Hall, 121 N. LaSalle Street, Chicago, Illinois 60602. Phone 744-6551.

This Application Form consists of Five Parts on 17 pages:

- Part One: General Information
- Part Two: Character of Proposal
- Part Three: Zoning Information
- Part Four: Potential Impact of Proposal (2 Sections)
- Part Five: Disclosure Forms (6 Sections)

A copy of this Application will be available for public inspection in the office of the Commissioner of Planning, Room 1000, five days prior to the date of which the public hearing on this Application before the Chicago Plan Commission is to commence.

-SECTION BELOW FOR OFFICE USE ONLY-

Date of receipt in DP: _____ in Bldgs: _____	ZBA action necessary? _____ yes _____ no: Type and Status: _____
Date of Applicant Notice To taxpayers of record: _____	Disclosure necessary? _____ yes _____ no
Date set for public hearing: _____	Simultaneous Planned Development processing _____ yes _____ no
Date on which Plan Commission published newspaper notice: _____	Previous Application this address? _____ yes _____ no; number: _____
Date of publication of report of Commissioner of DP: _____	Zoning map amendment? _____ yes _____ no: # _____
Date forwarded to: DIS _____ DSS _____ DPW _____ Pk. D. _____ Other _____	DISPOSITION Approved _____ Disapproved _____ Continued _____, to: _____ Date Applicant notified of decision: _____

SITE ADDRESS 337 E. Randolph Street

GUIDELINES FOR COMPLETING PART ONE OF THE APPLICATION

Part One of this Application provides general information to the Plan Commission for use in preparing its public notices of the proposal set forth in the Application and in preparing its review of that proposal.

1. The date entered in I. should be the date on which the Application is filed.
2. The location of the site of the proposal should be given by street address; if there is no address, the location must be described in relation to existing streets, rights-of-way or other fixed points of reference.
3. The Applicant must state his own name, address and telephone number and the name, address and telephone number of the owner of the subject property. The Applicant must be either the owner of the subject property or his duly authorized agent or representative, and, if the Applicant is an agent or representative, the Applicant must submit proof to the Commission that he is authorized to represent the owner of the subject property.

Whenever the ownership of the subject property is complex – a partnership, corporation, land trust or association – the Applicant shall so indicate. Further, the Commission may require disclosure of all real parties of interest in the subject property.

4. The description of a proposal should include, at a minimum, types of land uses and space uses, floor area, number of dwelling units and height of proposed structures in feet or stories. Additional concise information may also be included.
5. Under the provisions of Section 194B-6.1(c) of the Lake Michigan and Chicago Lakefront Protection Ordinance, the Applicant must submit to the Commission at the time of filing an Application a list of the names and last known addresses of the owners of all property on which notice must be served, the method of service employed, the names and addresses of persons so served, and a statement certifying that the Applicant has complied with the noticing provisions of Section 194B-6.1(c) of the Lake Michigan and Chicago lakefront Protection Ordinance. The Commission will not accept an application unless and until the Applicant furnishes the required list and certificate.
6. If there are any other approvals required from other public agencies before the Applicant can proceed with his proposal, they should be listed; except that other City of Chicago licenses and permits may be omitted as items requiring listing herein. If no other approvals are required, enter "NONE" under VI A. Examples of items which should be listed include approval of FHA financing, a U.S. Corps of Engineers permit, Federal Aviation Authority Approval, among others.

PART ONE: GENERAL INFORMATION

- I. Date of Application: December 3, 2007, revised May 15, 2008
- II. Address or location of the Site of the Proposal: 337 E. Randolph Street
- III. Information on the Applicants and the Owners
- A. Co-Applicant
1. Name: Chicago Children's Museum Phone: 312-464-7660
2. Address: 700 E. Grand Ave., Chicago, IL
- Co-Applicant
1. Name: Chicago Park District Phone: _____
2. Address: 541 N. Fairbanks Ct., Chicago, Illinois
- B. Owners
1. Name: City of Chicago and Chicago Park District Phone: _____
2. Address: _____
- C. If the Applicant is not the owner, check here that proof has been attached to this Application that the Applicant is the duly authorized agent or representative of the owner.
- D. If the ownership of the subject property is complex, the Applicant shall indicate the type of ownership:
1. _____ Land Trust 2. _____ Partnership or Association
3. _____ Corporation 4. XXX Units of Local Government
- IV. Brief Description of the Proposal: The Applicants are seeking approval to construct a new Chicago Children's Museum, Park District field house and other uses at the southeast corner of Randolph Street and Columbus Drive.
- V. The noticing provisions of Section 194B-6.1(c) have been completed as they apply to the Applicant: Check here XXX.
- VI. The Applicant must also obtain the following approvals in addition to the approval of the Plan Commission:
- A. Nature of Approval: Approval of an amendment to Institutional/Transportation Planned Development No. 677
- Agency: City Council
- B. Nature of Approval: _____
- Agency: _____
- C. Nature of Approval: _____
- Agency: _____

Address: 337 E. Randolph Street

GUIDELINES FOR COMPLETING PART TWO OF THE APPLICATION

All graphic materials must be submitted in an 8.5" x 11" format and must be suitable for clear and sharp, black and white reproduction. Each map or diagram should have a scale and a north arrow. Each sheet of graphic material must be labeled with the appropriate figure number. If there are multiple sheets comprising one figure – for example figure 4 – those sheets should be labeled consecutively, for example Figure 4-1, Figure 4-2, etc., and each sheet should contain the address of the site of the proposal in the lower left corner.

For Figure 1, the Applicant should consider the "vicinity of the site" to be at least as extensive as the area for which he is required to give notice plus any intervening streets or other public rights-of-way.

For Figures 3 and 4, the Applicant should consider that "recreation areas" and "recreation space and facilities" include game courts, swimming pools and pool areas, game rooms, exercise rooms, party rooms, community rooms, observation decks and sun decks.

The required narrative statement should describe the features of the proposed development, including size and mix of dwelling units, mix of uses on the site, etc. It should present a basic rationale for the development.

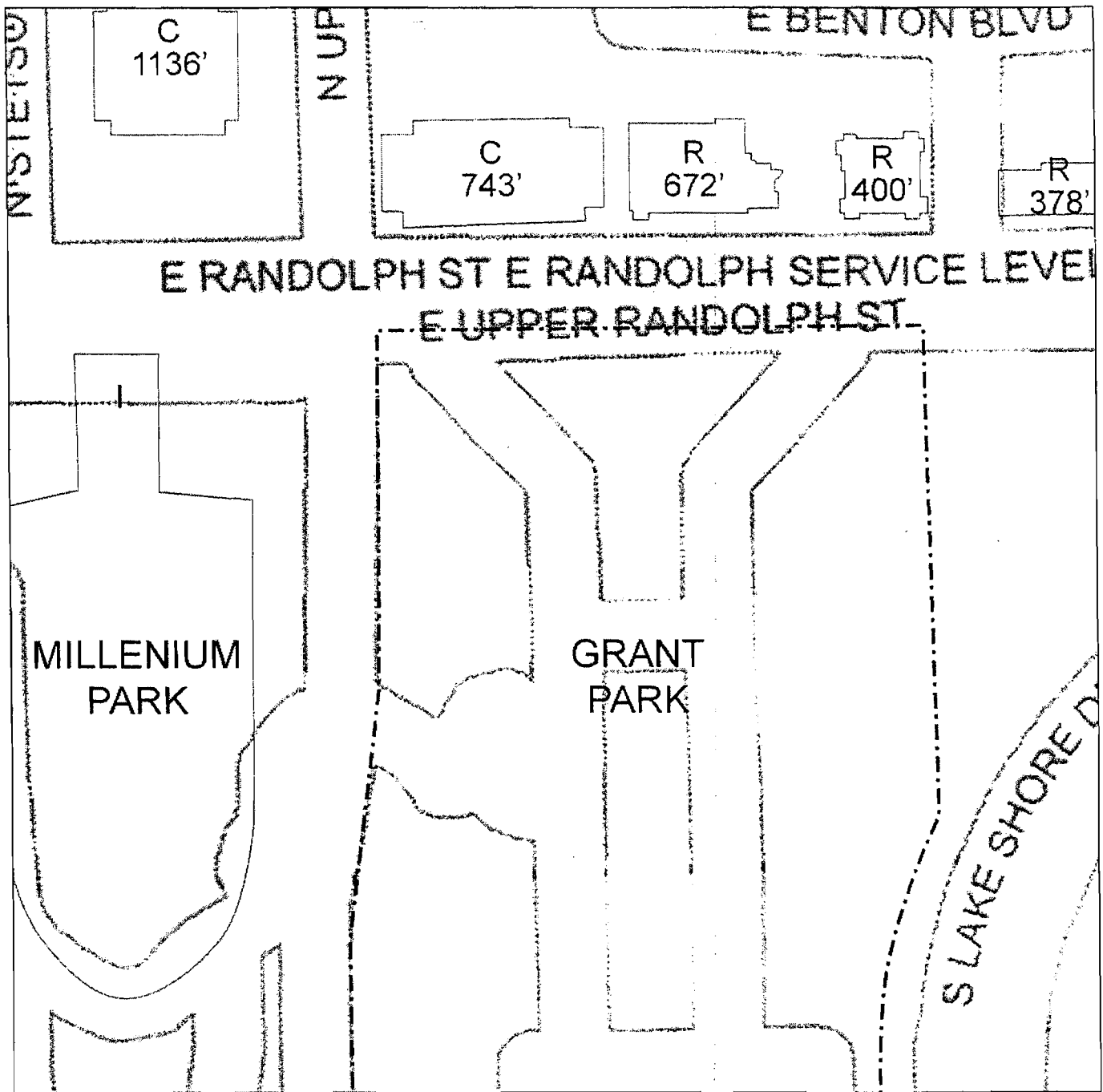
For Figure 6, the Applicant is urged to provide any materials at 8.5" x 11" which will facilitate the review of his Application.

PART TWO: CHARACTER OF THE PROPOSAL

This portion of the Application must be completed by attaching the following items, correctly sized and labeled, to the Application:

- I. Figure 1: A Map of the Vicinity of the Site, showing Lake Michigan, lakefront parks, preferential streets, schools, parks, major institutions. All streets on this map should be named, and the outline and height on all structures on properties immediately adjacent to the site of the proposal must be shown.
- II. Figure 2: A Map of the Existing Site, showing locations and dimensions of lot lines; contour intervals (5-foot) ; existing structures, walkways, driveways, special features.
- III. Figure 3: The Proposed Site Plan, showing locations and dimensions of proposed structures, driveways and walkways; proposed exterior parking areas; proposed exterior open space and recreation areas.
- IV. Figure 4: Proposed Floor Plans, including the ground floor, a typical floor, and floor with recreation space or facilities.
- V. Figure 5: An Elevation or Cross-section, showing the height and number of stories for all proposed structures.
- VI. Narrative: A Statement Describing the Proposed Development.

In addition, the Applicant is encouraged to provide additional graphic materials, visual aids; e.g., photographs, renderings, data tables, among others. Any such exhibits shall be labeled Figure 6.



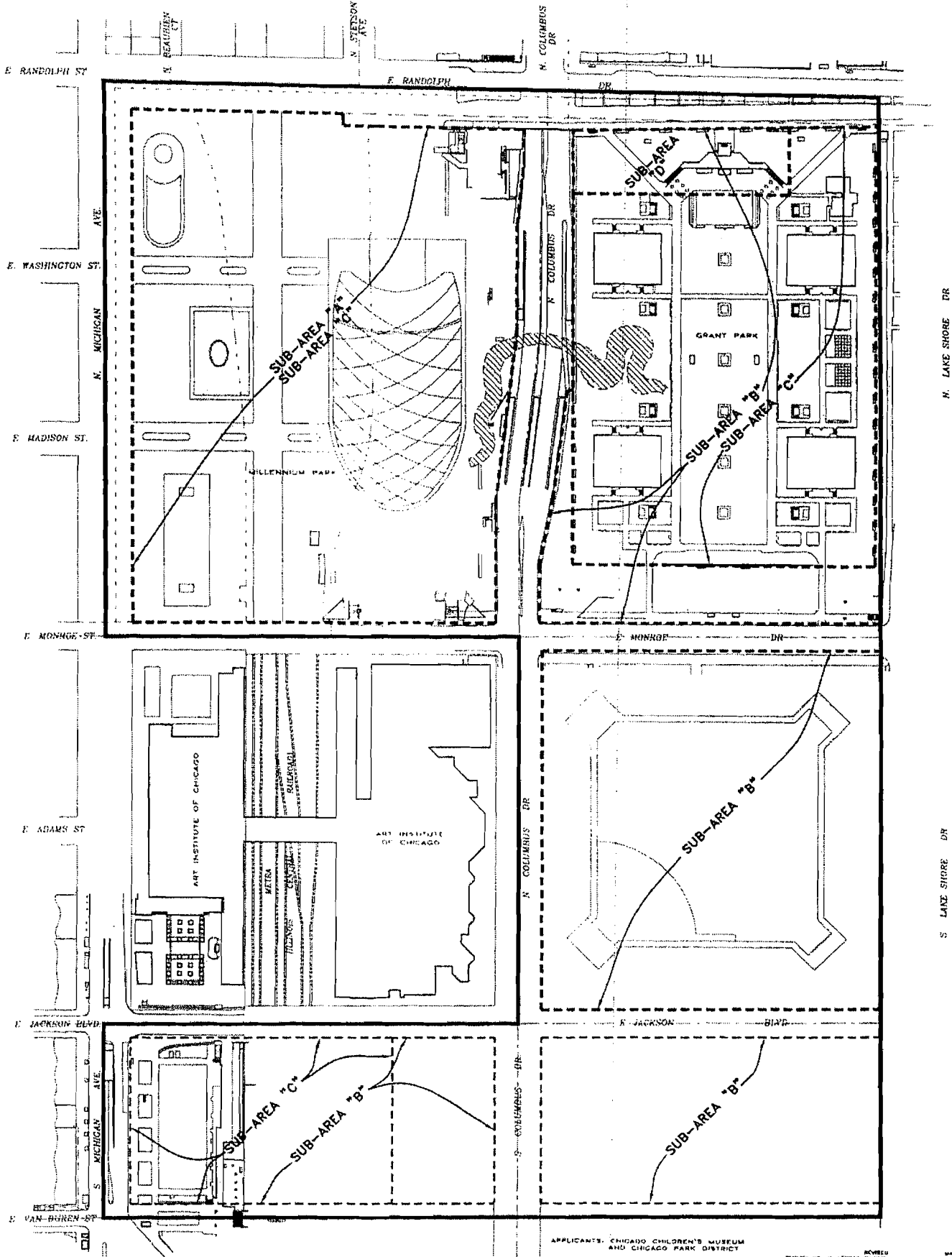
KRUECK ■ SEXTON

KRUECK ■ SEXTON

FIGURE 1: SITE VICINITY MAP
 Ⓧ NTS

APPLICANTS Chicago Children's Museum and Chicago Park District
 ADDRESS 337 E. Randolph, Southeast corner of Randolph Street and Columbus Drive
 DATE: April 9, 2008
 REVISED: May 15, 2008

NATIONAL SURVEY SERVICE, INC.
SUB-AREA MAP



APPLICANTS: CHICAGO CHILDREN'S MUSEUM
AND CHICAGO PARK DISTRICT
ADDRESS: 337 E RANDOLPH ST., SOUTHWEST
CORNER OF E. RANDOLPH ST. AND
N. COLUMBUS DR.
CHICAGO PARK DISTRICT
847 NORTH FAIRBANKS COURT
CHICAGO, IL 60611

REVIEW DATE: APR. 9, 2004
SURVEY NO. N-15713 SHEET
THIS INSTRUMENT PREPARED BY
NATIONAL SURVEY SERVICE, INC.
PROFESSIONAL LAND SURVEYORS
30 S. MICHIGAN AVENUE, SUITE 200 CHICAGO, ILLINOIS 60604
TEL: 312-639-7300 FAX: 312-639-0884
WWW.NSS-SURVEY.COM